

# Welcome to Year 3 live curriculum lesson

The session will begin at 1.15



Turn your camera and microphone off please



Year 3 Topic lesson  
Week beginning 4.1.21

This term our topic is called



Flow

# Star words

country

county

map

capital city

United Kingdom (UK)



I will know how to use a map to  
locate specific places and features



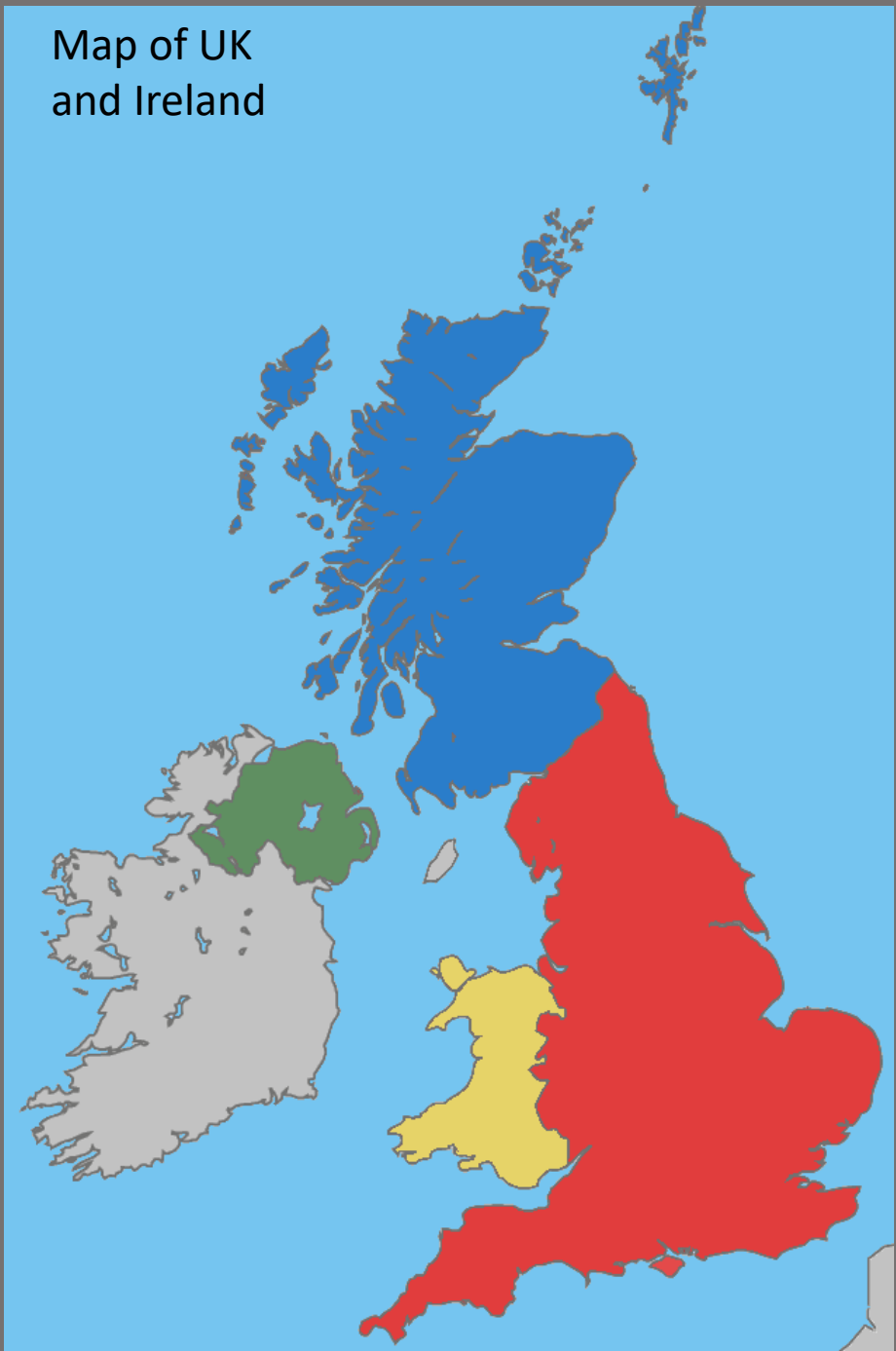
# Look at this map.

Tell your grown up what this is a map of.

Tell your grown up 5 things that you notice about the map.

1 minute

Map of UK  
and Ireland



## Here are some facts.

This country is called the United Kingdom.  
It is made up of four smaller countries

Northern  
Ireland.

England.

Scotland.

Wales.



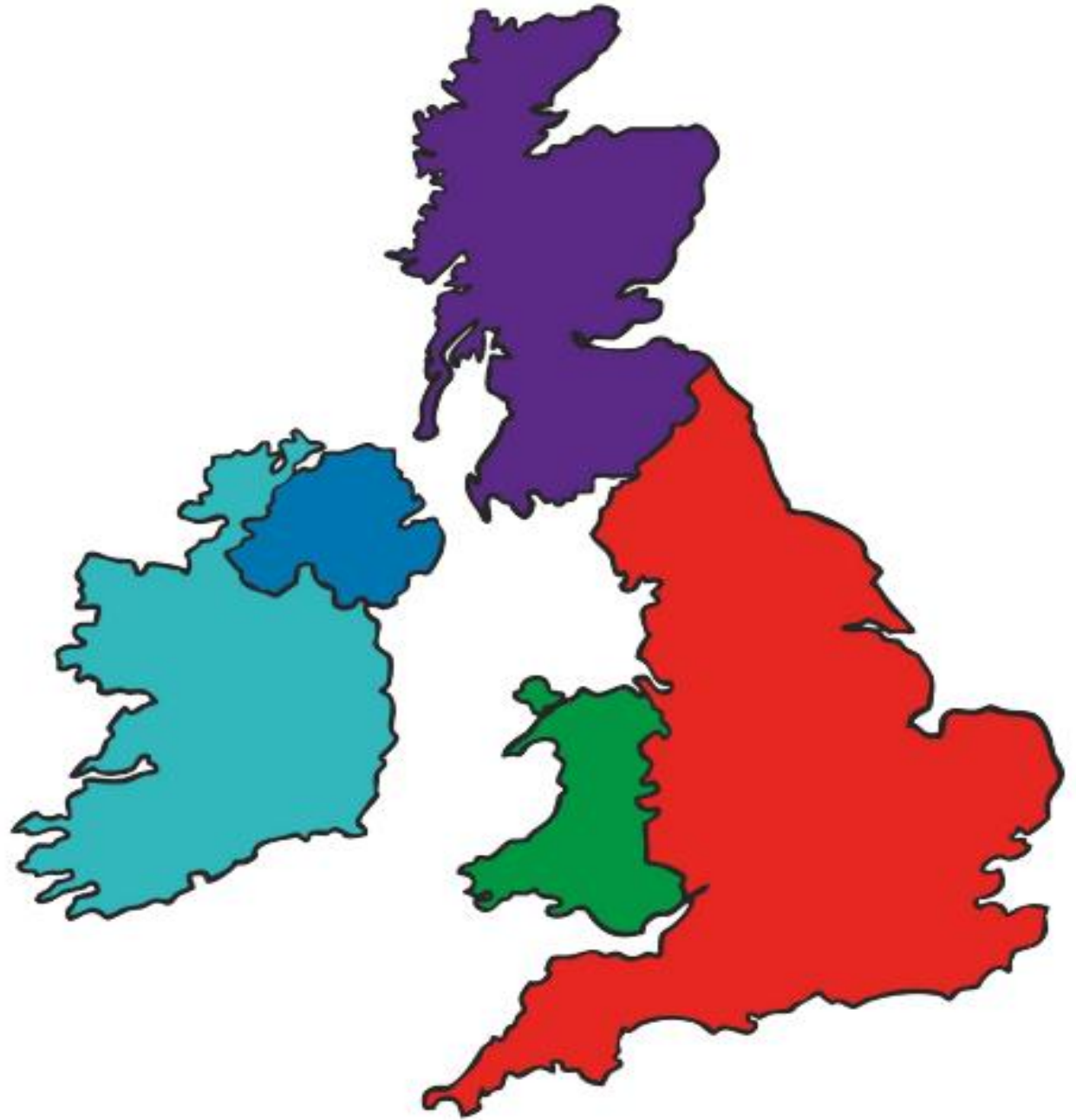
Do you know which country is which on the map of the United Kingdom?

Northern  
Ireland.

England.

Scotland.

Wales.



Every country has a capital city.  
This is where all the important decisions take place  
about how the country is run.

Do you know the names of the four capital cities for

England

Scotland

Wales

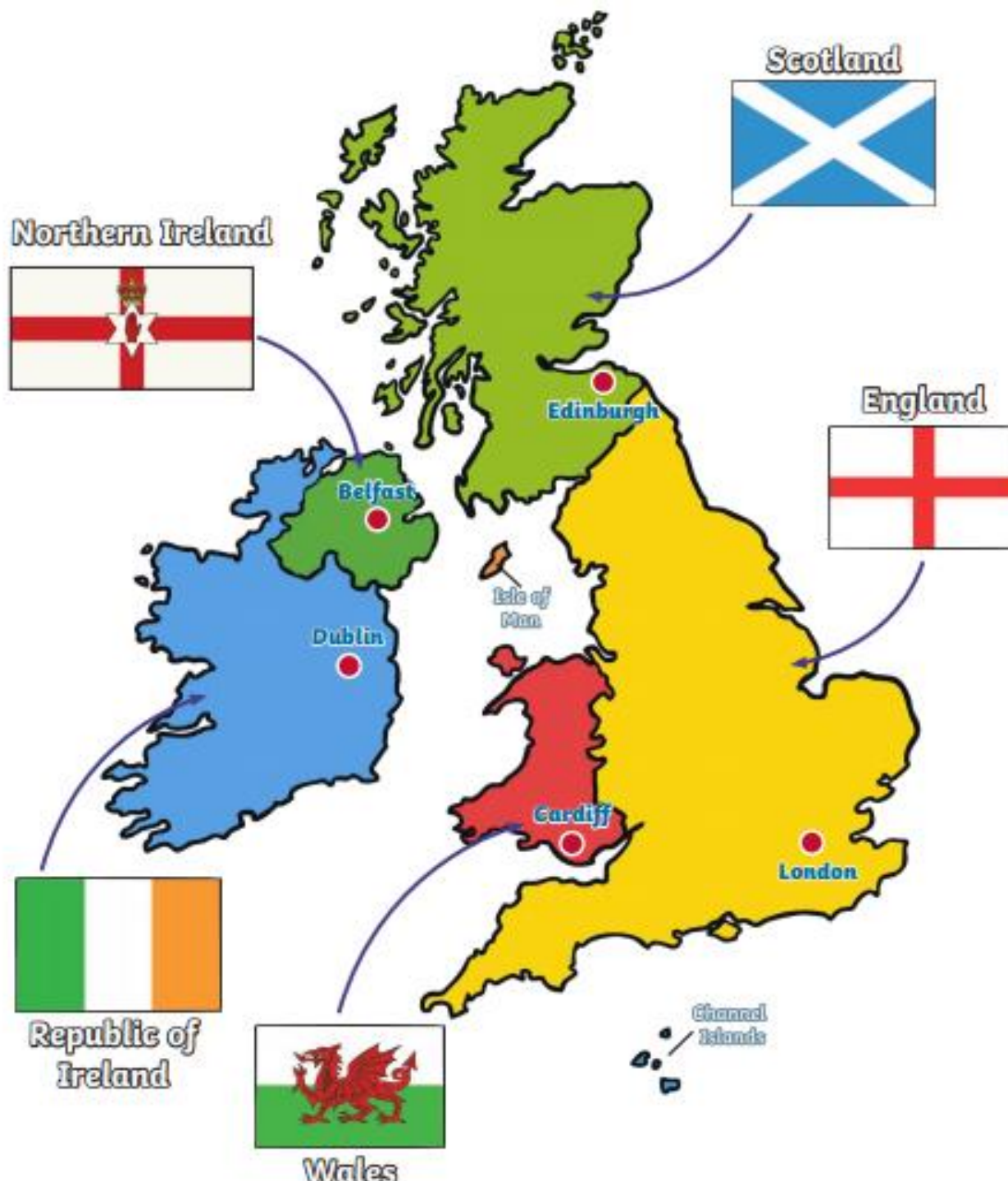
Northern Ireland ?



Here they are!

Can you see the  
flags too?

Don't forget when you  
do the task you can  
skip back to this slide.



You have 2 tasks.

1. Copy the four sentences and have a go at filling in the blanks using the information from this powerpoint.
2. Have a go at drawing the four flags of the UK.

The capital city of England is.....

The capital city of Scotland is.....

The capital city of Wales is .....

The capital city of Northern Ireland is.....



- In the assignments there is a map to have a go at labelling.
- We will show you how to find and open the task in the assignments.
- You can open it and type straight onto the word document and save it when you have finished.



# Check your answers here

The capital city of Scotland is Edinburgh.

The capital city of Northern Ireland is Belfast.

The capital city of Wales is Cardiff.

The capital city of England is London.

