




Welcome to Year 1 Geography

The lesson will begin at 12:45pm



Turn your camera and microphone off
please



Weather



We are going to be looking at weather and the different weather symbols.





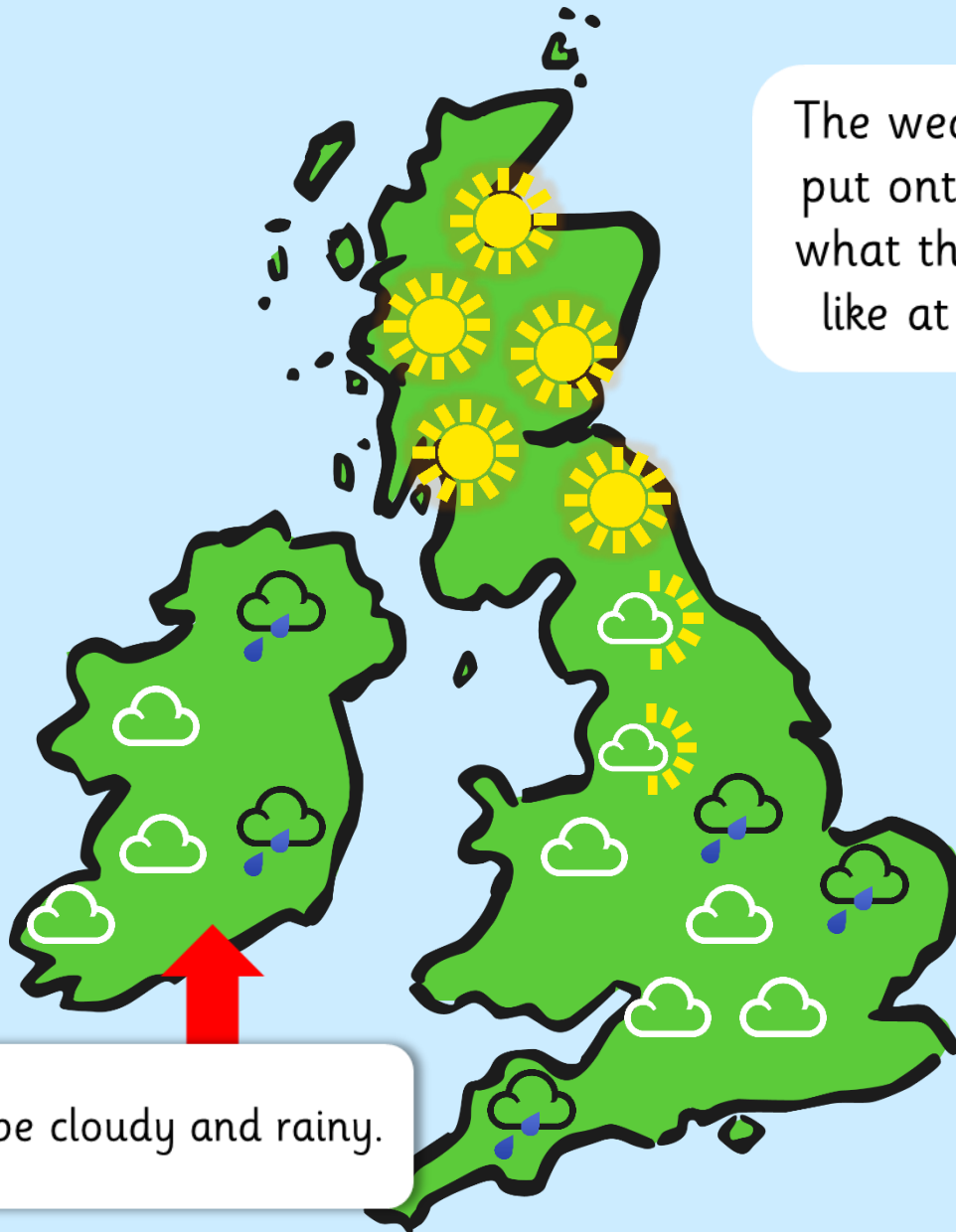
Weather Charts

Here are some of the symbols that are used to show the different types of weather.

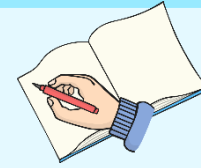
Can you guess what they all mean?



The weather symbols are put onto a map to show what the weather will be like at different places.



In Ireland it will be cloudy and rainy.



Choose a place in the World you are interested in, somewhere you have been on holiday, where your family lives, where your favourite animal is from.

Now make a weather forecast for your chosen area. You can make a map of the country and use the correct weather symbols.



https://www.youtube.com/watch?v=Qe350nm_odA - Floods
<https://www.youtube.com/watch?v=-s3UwOqIPIE> - tornado
<https://www.youtube.com/watch?v=BpBtRmTmbqQ> - blizzard
https://www.youtube.com/watch?v=fEiVi9TB_RQ - thunder and lightning



THE END